

BOHOSUDOV



HABŘI


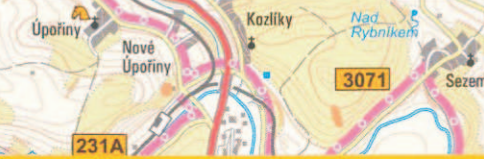
Thanks to its new profile and demandingness, the cycling path is suitable for families with children, however even able cyclists will appreciate the magic of the landscape.



You can experience a new, often unknown view to Krušné hory (Ore Mountains) with towns in foothills.

Recommended starting points with parking places and refreshment: Chabařovice, Trmice, Roudníky

Mountain or cross bike is highly recommendable.



Elevations profiles - above sea level

LAKE MILADA

Historical data:

- 1720 – discovery of coal under ground
- 1830 – 40 functional mining operations – e.g.: Elisabeth (5th May), Albert (Prokop Holy), Milada I. a II., Doblhoff (Kateřina) and Marie Antonie.
- 1974 – opening of Chabařovice quarry
- 1994 – termination of mining and start of recultivation
- 2001 – start of lake filling
- 2006 – opening of cycling paths in the area of lake Milada



TIPS FOR SIGHT-SEEING

You can find refreshment in Chabařovice and Roudníky

Chabařovice

- Museum of town Chabařovice, information Ing. Sochocký, phone no. 775 586 000
- Museum of coffee-mills Chabařovice



Chlumeč and Přestanov

- Memorials of Napoleonic battles from 1813 – Chlumeč and Přestanov
- Memorial of battle Na Běhání from 1426, a victorious Hussite battle over German army

Stadice

- Memorial of Přemysl Oráč (Přemysl the Ploughman) from 1841. The memorial is placed on Královské pole (Royal field) which has been a national culture memorial since 1962. Dimensions of Královské pole were basis for Czech field measures in medieval times. Further, there is Přemysl's farm or Královský pramen (Royal spring) in Stadice.
- A stone baroque bridge was built in the 18th century. It is one of the two preserved bridges of baroque style over the Bílina river. The other one is in Brozánky.



Trmice Castle

- Museum of railway models and Museum of mining
Wednesday 1:00– 4:30 p.m.
Saturday 10:00–12:00 a.m. 1:00–4:30 p.m.



Information centre of town Ústí nad Labem

Address: Hradiště 9, 400 01 Ústí nad Labem Opening hours: Mon–Fri 8:00 a.m. – 5:00 p.m.
Telephone/fax: +420 475 220 233 Sat 8:00–12:00 a.m.
E-mail: info.stredisko@mag-ul.cz

Lake Milada

Landscape, in which cycling path is conducted, was created artificially, from dumps carried away from the mine. There were created hills and elevations and so the present layout was man-shaped. A visitor has an exceptional occasion to ride through the landscape which was not created by itself, but was designed and created by a human hand.



Former Chabařovice quarry is the first of large surface mines within the Czech republic in which redevelopment and recultivation works, after termination of mining, came to a stage when remanent den after mining was filled with water. It became a model for other localities.

Cycling path with marking 3009 was opened in 2006 and it goes through territory of outside dump of the mine with line-up to Habří and Řehlovice. In Chabařovice it connects the already built cycling path KČT (Club of Czech Tourists) with the same marking, then it goes around lake, diverges across paths in the area and finally it leads to Stadice. Here it lines-up cycling path of Přemysl the Ploughman (no. 3071), which leads to Trmice or the other direction to Úpořiny.

WARNING TO VISITORS

We ask visitors of the area to respect borders of the territory opened for a free movement and not to enter the area of actual recultivation works in any case. This area has had a status of allotment. Recultivation is conducted and carried out by Palivový kombinát Ústí nad Labem, s. p. in cooperation with other companies.


Opening the area of cycling paths Milada in 2006 was enabled thanks to understanding of Palivový kombinát Ústí nad Labem, s. p., and Lesy České republiky, s. p.

The cycling path in the territory of Lake Milada was marked thanks to financial means of Lake Milada alliance of villages (Ústí nad Labem, Chabařovice, Trmice, Řehlovice, Modlany) and active policy program of town Ústí nad Labem.



Cycling paths of Lake Milada

3009 – 3009 A – 3009 B (3071)



Lake Milada

Lake Milada